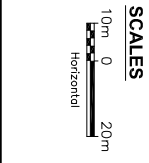
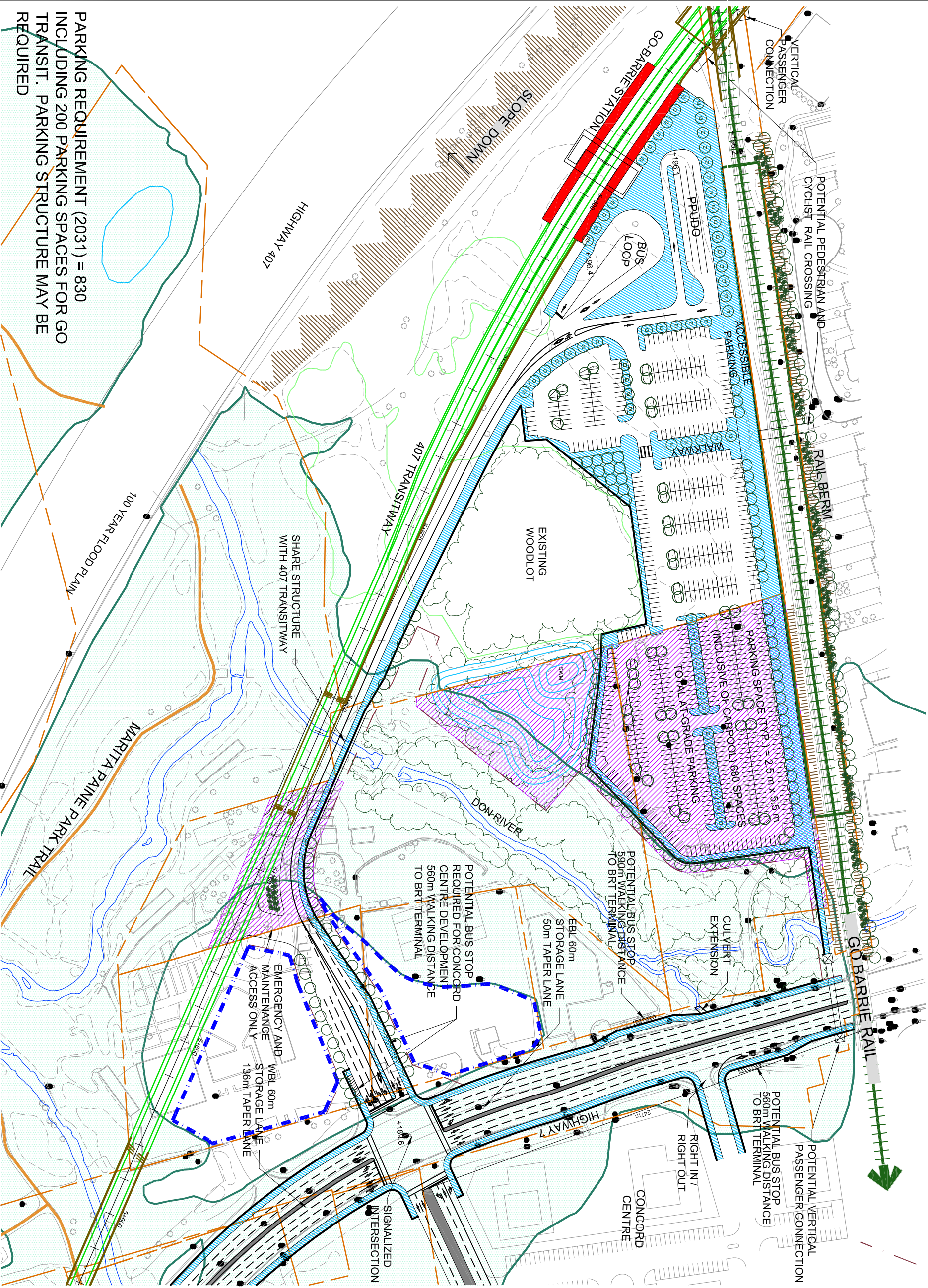




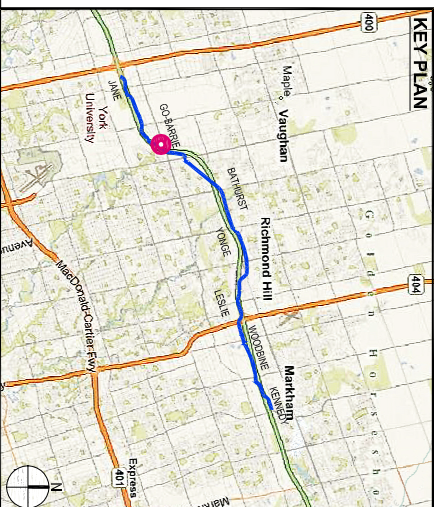
**PARKING REQUIREMENT (2031) = 830
 INCLUDING 200 PARKING SPACES FOR GO
 TRANSIT. PARKING STRUCTURE MAY BE
 REQUIRED**



LEGEND

--- (Red dashed line)	SITE BOUNDARY	--- (Blue dashed line)	SIDEWALK / MULTUSE PATHWAY / LANDSCAPING OPPORTUNITIES
--- (Green dashed line)	RAILWAY ACCESS	--- (Blue dashed line)	POTENTIAL DEVELOPMENT LAND
--- (Orange dashed line)	PEDESTRIAN / CYCLING TRAIL	--- (Blue dashed line)	PRIVATE PROPERTY IMPACTED
--- (Green dashed line)	SPOT ELEVATIONS	--- (Blue dashed line)	
--- (Blue dashed line)	FLOOD PLAIN		
--- (Blue dashed line)	POND		
--- (Blue dashed line)	RIVER / CREEK		
--- (Blue dashed line)	WOODLOT		
--- (Blue dashed line)	TREE / SHRUB		

**407 TRANSITWAY - GWP 252-96-00
 ENVIRONMENTAL ASSESSMENT
 GO BARRIE (CONCORD) STATION
 PREFERRED VEHICULAR & BUS ACCESS**



37
 PLATE